




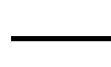
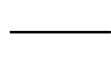





Legend

Slope

Value

-  0 - 15%
-  <15%
-  Top Ranking Sites
-  Selected Sites
-  Municipal Boundary
-  Primary Roads
-  Secondary Roads
-  FEMA Q3 Floodplains
-  Rivers and Streams
-  Brooke County

September 29, 2004

0 500 1,000 2,000 3,000
Meters

Map #7 Brooke County Slope Analysis

E.L.ROBINSON
the Challenge. the Choice.