













Legend

- | | | | |
|---|--------------------------------|---|--------------------|
|  | C-2 General Commercial |  | Municipal Boundary |
|  | C-2 General Commercial-2 |  | Primary Roads |
|  | C-1 Highway Commercial |  | Secondary Roads |
|  | R-3 High Density Residential |  | Rivers and Streams |
|  | M-1 Industrial |  | Parcels |
|  | R-2 Medium Density Residential |  | Brooke County |
|  | Unknown | | |

September 29, 2004



Map #3 Weirton Zoning Map

